SKETCH OF TOPOGRAPHIC, UTILITY AND SPECIFIC PURPOSE (TREE) SURVEY

ABBREVIATIONS

CONC.	CONCRETE
CMP	CORRUGATED METAL PIPE
DIP	DUCTILE IRON PIPE
E:	EASTING COORDINATES
EL.	ELEVATION
ELEC.	ELECTRIC
EQUIP.	EQUIPMENT
F.F.E.	FINISHED FLOOR ELEVATION
HDPE	HIGH DENSITY POLYETHILENE
I.E.	INVERT ELEVATION
IRC	IRON ROD AND CAP
LB	LICENSE BUSINESS
MH	MANHOLE
N:	NORTHING COORDINATES
N/D	NAIL AND DISC
NGVD29	NATIONAL GEODETIC VERTICAL DATUM OF 1929
NAVD88	NORTH AMERICAN VERTICAL DATUM OF 1988
RCP	REINFORCED CONCRETE PIPE
R.E.	RIM ELEVATION
PVC	POLYVINYL CHLORIDE
TH-1	REFERENCE FOR TEST HOLE 1
VCP	VITRIFIED CLAY PIPE
QL-D	HORIZONTAL UTILITY DESIGNATIONS FROM EXISTING UTILITY RECORD DRAWINGS ONLY

LEGEND

	ANCHOR
	ANTENNA ON METAL POST
	BOLLARD
	BLOW-OFF VALVE
	GROUND LIGHT
CALL	CALL BOX
	CATCH BASIN
	CONCRETE POST
	ELECTRIC METER
	ELECTRIC PANEL
E	ELECTRIC VAULT
E	ELECTRIC WIRE PULL BOX
FO	FIBER OPTIC VAULT
	FIRE HYDRANT
FM	FORCE MAIN VALVE
GTM	GATE MOTOR
	HANDICAP PARKING SPACE
	MAIL BOX
	METAL LIGHT POLE
	SANITARY SEWER MANHOLE
	SANITARY SEWER VALVE
	SATELLITE DISH
	STREET LIGHT WIRE PULL BOX
	SWITCH BOX
	SIGN ON POST
T	TELEPHONE VAULT
	TRANSFORMER ON CONC. PAD
	SPIGOT
	UTILITY MARKER
	VENT PIPE
	WATER VALVE
	WATER METER
	WOOD LIGHT POLE
	WOOD POST
	WOOD POWER POLE
25.00	SPOT ELEVATION
	PIPE/LINE CONTINUES
	END OF PIPE/LINE – END OF SIGNAL
	REFERENCE FOR TEST HOLE

UTILITY LINES

— — BE — —	BURIED ELECTRIC LINE
— — BT-DUCT — —	BURIED ELECTRIC DUCT
— — BFO — —	BURIED FIBER OPTIC
— — BT — —	BURIED TELEPHONE
— — BTV — —	BURIED TELEVISION CABLE
— — FM — —	FORCE MAIN
— — OHW — —	OVERHEAD ELECTRIC WIRES
— — RAW — —	RAW WATER LINE
— — SAN — —	SANITARY SEWER LINE
— — SL — —	STREET LIGHT
— — STRM — —	STORM DRAINAGE PIPE
— — UNK — —	UNKNOWN UTILITY LINE
— — CW — —	CHILLED WATER LINE
— — WM — —	WATER MAIN
— — QLD WM — —	QL-D WATER MAIN
— — QLD NPW — —	QL-D NON-POTABLE WATER LINE
— — QLD CHM — —	QL-D CHEMICAL LINE
— — QLD FM — —	QL-D FORCE MAIN
QL-D	HORIZONTAL UTILITY DESIGNATIONS FROM EXISTING UTILITY RECORD DRAWINGS ONLY

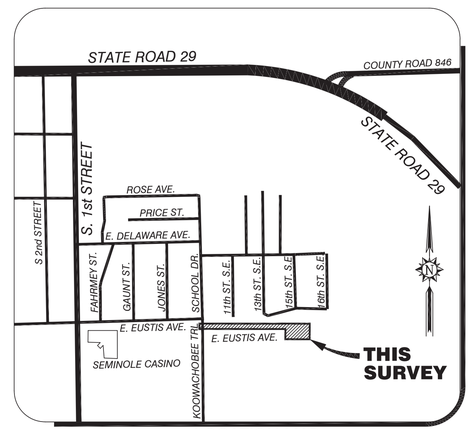

LOCATION MAP
NOT TO SCALE

TEST HOLE SURVEY

TEST HOLE No.	IDENTIFIED BY	NORTHING COORDINATES	EASTING COORDINATES	UTILITY DESCRIPTION	GRADE ELEVATION	DEPTH (FEET)	TOP OF PIPE ELEVATION
TH 1	IRC	755358.68	521155.45	FIBER OPTIC	28.78	2.78	26.00
TH 2	IRC	755360.34	521455.41	FIBER OPTIC	28.38	2.80	25.58
TH 3	IRC	755347.29	520857.87	WATER MAIN	29.70	4.26	25.44

NOTES:
UTILITY DESCRIPTION, DEPTH AND TOP OF PIPE ELEVATION PER KEITH AND ASSOCIATES, INC. (K&A)
(*) REFER TO K&A TEST HOLE INVENTORY FOR NOTES AND ADDITIONAL INFORMATION.
IRC DENOTES 5/8" IRON ROD AND CAP STAMPED "K&A TEST HOLE"
GRADE ELEVATION REFERS TO THE TOP OF THE CAP ELEVATION.

SURVEY NOTES:

1. THIS SKETCH OF TOPOGRAPHIC, UTILITY AND SPECIFIC PURPOSE (TREE) SURVEY WAS PREPARED IN ACCORDANCE WITH THE STANDARDS OF PRACTICE FOR SURVEYING ESTABLISHED BY THE BOARD OF PROFESSIONAL SURVEYORS AND MAPPERS IN CHAPTER 5J-17, FLORIDA ADMINISTRATIVE CODES, PURSUANT TO SECTION 472.027, FLORIDA STATUTES.
2. THIS SURVEY IS NOT VALID WITHOUT THE SIGNATURE AND THE ORIGINAL EMBOSSED SEAL OF A FLORIDA LICENSED PROFESSIONAL SURVEYOR AND MAPPER. IF THIS SURVEY HAS BEEN DELIVERED IN PORTABLE DOCUMENT FORMAT (PDF) AND DIGITALLY SIGNED AND SEALED, A VALID SERIAL NUMBER MUST BE PRESENT FOR THE SURVEY TO BE CONSIDERED VALID.
3. THE ORIGINAL PURPOSE OF THIS SURVEY WAS TO PROVIDE TOPOGRAPHIC INFORMATION FOR PLANT MODIFICATIONS (2014) THEN ADDED THE ACCESS ROAD (EUSTIS AVENUE) FOR THE DESIGN AND INSTALLATION OF AN 8-INCH HDPE WATER MAIN (2018) THIS SURVEY HAS BEEN UPDATED, (2023) ON THE GROUND FOR THE PURPOSE OF DESIGNING AND CONSTRUCTING A PROPOSED RAW WATER WELL. THE AREA THAT WAS UPDATED UNDER THE CURRENT PROJECT NUMBER 22-9496 IS THE WESTERLY HALF OF THE TREATMENT PLANT. THE EASTERLY HALF OF THE PLANT AND THE ACCESS ROAD WERE NOT UPDATED, NEITHER THE UNDERGROUND UTILITIES.
4. RIGHT-OF-WAY LINES ARE SHOWN FOR INFORMATIONAL PURPOSES ONLY AND ARE BASED ON PLATS AND/OR RECORDED DOCUMENTS. THIS SKETCH OF SURVEY DOES NOT REPRESENT A BOUNDARY SURVEY OF THE WATER TREATMENT PLAT OR THE ACCESS ROAD.
5. A SEARCH OF THE PUBLIC RECORDS FOR OWNERSHIP, EASEMENTS, RIGHTS-OF-WAY, OR OTHER MATTERS OF RECORD WAS NOT PERFORMED BY STONER & ASSOCIATES, INC. THERE MAY BE ADDITIONAL INFORMATION RECORDED IN THE PUBLIC RECORDS THAT IS NOT SHOWN HEREON. FOR FURTHER INFORMATION, CONTACT A QUALIFIED TITLE COMPANY OR CONSULT THE PUBLIC RECORDS OF COLLIER COUNTY, FLORIDA.
6. PROJECT SITE IS LOCATED IN THE NORTHWEST 1/4 OF SECTION 10, TOWNSHIP 19 SOUTH, RANGE 29 EAST, COLLIER COUNTY, FLORIDA.
7. THIS SURVEY IS TIED TO THE FLORIDA STATE PLANE COORDINATES, EAST ZONE, NORTH AMERICAN DATUM (NAD) OF 1983 (2011). HORIZONTAL CONTROL POINTS COORDINATES WERE OBTAINED BY GPS OBSERVATIONS HAVING AS POINT OF ORIGIN NGS CONTROL POINTS:
   A. E-533 (PID AJ7588) DESCRIBED AS FOLLOWS: STAINLESS STEEL ROD IN SLEEVE STAMPED "E 533 2001 CERP", NORTHING COORDINATES: 755405.992. EASTING COORDINATES: 519661.530, AND
   B. F-533 (PID AJ7332) DESCRIBED AS FOLLOWS: STAINLESS STEEL ROD IN SLEEVE STAMPED "F 533 2001 CERP", NORTHING COORDINATES: 757248.466. EASTING COORDINATES: 519604.427
8. THE ELEVATIONS SHOWN HEREON ARE RELATIVE TO THE NORTH AMERICAN VERTICAL DATUM OF 1988 (NAVD88) AND REFERENCED TO NGS CONTROL POINTS E-533, ELEVATION=26.57' AND F-533, ELEVATION=30.88' (SEE ABOVE FOR DESCRIPTIONS) CONVERSION FACTOR: NAVD88 + 1.28' = NGVD29.
9. CERTAIN FEATURES ARE REPRESENTED BY THE SYMBOLS REFLECTED IN THIS MAP. THE LEGEND OF FEATURES MAY HAVE BEEN ENLARGED FOR CLARITY AND MAY NOT REPRESENT THE ACTUAL SHAPE OR SIZE OF THE FEATURE. THE SYMBOLS HAVE BEEN PLOTTED AT THE APPROXIMATE CENTER OF THE FEATURE BASED UPON THE FIELD LOCATION.
10. THIS SKETCH IS INTENDED TO BE DISPLAYED AT A HORIZONTAL SCALE OF 1 INCH = 20 FEET.
11. THE HORIZONTAL ACCURACY FOR WELL DEFINED IMPROVEMENTS DEPICTED ON THIS SKETCH IS ONE-TENTH (0.1' ±) OF A FOOT, PLUS OR MINUS. THE VERTICAL (ELEVATIONS) ACCURACY FOR WELL DEFINED IMPROVEMENTS, FEATURES, AND SURFACES DEPICTED ON THIS SURVEY IS TWO-TENTHS (0.2' ±) OF A FOOT, PLUS OR MINUS.
12. THIS FIRM HAS IDENTIFIED THE VARIOUS TYPES OF TREES LOCATED ON THIS SITE BASED ON COMMON KNOWLEDGE OF TREE SPECIES. FOR POSITIVE IDENTIFICATION OF TREE SPECIES A QUALIFIED LANDSCAPE ARCHITECT OR BOTANIST SHOULD BE CONSULTED. TREES THREE (3') CALIPER INCHES OR LARGER, WHEN MEASURED AT BREAST HEIGHT, ARE SHOWN ON THE SURVEY DRAWING. EXOTIC TREES SUCH AS MELALEUCA, BRAZILIAN PEPPER, AND AUSTRALIAN PINE ARE NOT SHOWN.
13. HEDGES, GROUND COVER, AND OTHER LANDSCAPE FEATURES ARE NOT SHOWN HEREON, UNLESS OTHERWISE NOTED.
14. IRRIGATION FEATURES, SUCH AS SPRINKLERS, ARE NOT SHOWN HEREON.
15. FENCES AND WALL DIMENSIONS ARE APPROXIMATE. THE SURVEYOR DID NOT DETERMINE OWNERSHIP OF FENCES AND WALLS.
16. THE UTILITY LINES AND TEST HOLE LOCATIONS SHOWN HEREON ARE BASED ON DESIGNATIONS (PAINT MARKS) PROVIDED BY A QUALIFIED UTILITY LOCATING CONSULTANT. STONER & ASSOCIATES DID NOT CONFIRM THE ACCURACY OF THE UTILITY CONSULTANTS WORK AND IS NOT RESPONSIBLE FOR THE ACCURACY OF THE LOCATIONS PROVIDED BY SAID CONSULTANT. BEFORE EXCAVATING CONTACT THE SUNSHINE 811 BEFORE YOU DIG.
17. THE EXTERIOR BUILDING DIMENSIONS SHOWN HEREON REPRESENT THE OVERALL SIZE OF THE BUILDING (FOOTPRINT). SUBSURFACE BUILDING FOOTINGS AND SUPPORTS WERE NOT LOCATED. CERTAIN ARCHITECTURAL FEATURES MAY NOT BE SHOWN ON THE SURVEY. ROOF OVERHANGS ARE NOT SHOWN UNLESS OTHERWISE NOTED. BUILDING DIMENSIONS AND BUILDING SETBACKS ARE SHOWN ROUNDED TO THE NEAREST ONE-TENTH (0.1') OF A FOOT. BEFORE DESIGN OF IMPROVEMENTS CRITICAL DIMENSIONS SHOWN BE CONFIRMED.
18. THE DIMENSIONS SHOWN HEREON ARE BASED UPON U.S. SURVEY FEET AND FRACTIONAL PARTS THEREOF. PIPE SIZES SHOWN HEREON ARE BASED UPON INCHES.
19. THE SURVEYOR DID NOT INSPECT THIS PROPERTY FOR ENVIRONMENTAL HAZARDS.
20. THE SANITARY SEWER AND STORM DRAINAGE AS-BUILT DATA SHOWN HEREON WAS COLLECTED FOR ENGINEERING DESIGN PURPOSES ONLY. THE AS-BUILT DATA IS LIMITED TO STRUCTURE RIM AND PIPE INVERT ELEVATIONS ONLY. PIPE SIZES AND PIPE MATERIAL TYPES SHOULD BE CONFIRMED BEFORE DESIGN OF IMPROVEMENTS. THE SURVEYORS DID NOT PHYSICALLY ENTER THE STRUCTURES, ALL THE MEASUREMENTS AND ELEVATIONS WERE COLLECTED (WITH THE LID OF THE STRUCTURE REMOVED) BY VISUAL OBSERVATIONS IN ACTIVE FACILITIES WITH WATER AND EFFLUVIUM PRESENT. THE CONNECTIONS BETWEEN STRUCTURES WERE NOT VISUALLY INSPECTED OR VERIFIED AND THE CONDITION OF PIPING WAS NOT DETERMINED. CRITICAL ELEVATIONS AND DIMENSIONS SHOULD BE VERIFIED BEFORE DESIGN OF IMPROVEMENTS, WITH THE FACILITIES PUMPED DOWN AND PIPES CLEANED OUT. BEFORE ORDERING REPLACEMENT OR CONNECTING PIPES THE SIZE AND TYPE OF PIPES SHOULD BE CONFIRMED.
21. THE INFORMATION DEPICTED ON THIS SKETCH OF SURVEY REPRESENTS THE RESULTS OF A FIELD SURVEY ON THE DATE INDICATED ON THE BORDER OF THE DRAWING AND CAN ONLY BE CONSIDERED VALID FOR THIS DATE AND INDICATES THE GENERAL CONDITIONS EXISTING AT THE TIME OF THE FIELD SURVEY.
22. THIS SKETCH OF SURVEY CANNOT BE RELIED UPON BY PERSONS OR ENTITIES OTHER THAN THOSE PERSONS OR ENTITIES CERTIFIED TO HEREON. ADDITIONS OR DELETIONS TO THIS SURVEY AND/OR REPORTS BY PEOPLE OR PERSONS OTHER THAN THE SIGNING PARTIES ARE PROHIBITED WITHOUT PRIOR WRITTEN CONSENT OF THE SIGNING PARTY OR PARTIES.
23. THE INFORMATION CONTAINED IN THIS DOCUMENT WAS PREPARED BY STONER & ASSOCIATES, INC. (S&A). S&A HAS TAKEN PRECAUTIONS TO ENSURE THE ACCURACY OF THIS DOCUMENT AND THE DATA REFLECTED HEREIN. S&A CANNOT NOT GUARANTEE THAT ALTERATIONS AND/OR MODIFICATIONS WILL NOT BE MADE TO THE DATA CONTAINED IN THIS DOCUMENT BY OTHERS AFTER IT LEAVES OUR POSSESSION. THIS DOCUMENT MUST BE COMPARED TO THE ORIGINAL HARD COPY (WHICH BEARS THE RAISED SURVEYOR'S CERTIFICATION SEAL) TO ENSURE THE ACCURACY OF THE INFORMATION CONTAINED HEREON AND TO FURTHER ENSURE THAT ALTERATIONS AND/OR MODIFICATIONS HAVE NOT BEEN MADE. S&A MAKES NO WARRANTIES, EXPRESSED OR IMPLIED, CONCERNING THE ACCURACY OF THE INFORMATION CONTAINED IN THIS OR ANY DOCUMENT TRANSMITTED OR REVIEWED BY COMPUTER OR OTHER ELECTRONIC MEANS. CONTACT S&A FOR VERIFICATION OF ACCURACY.
24. BASELINE OF SURVEYS SHOWN HEREON ARE ARBITRARY, THEY WERE NOT STAKED OUT ON THE GROUND.
25. REFERENCE: STONER & ASSOCIATES, INC PROJECT NUMBERS: 14-8072 AND 18-8709.

CERTIFIED TO:

SEMINOLE TRIBE OF FLORIDA
STANTEC

SURVEYOR'S CERTIFICATE:

THIS IS TO CERTIFY THAT THIS SKETCH OF TOPOGRAPHIC, UTILITY AND SPECIFIC PURPOSE (TREE) SURVEY WAS MADE UNDER MY RESPONSIBLE CHARGE AND IS ACCURATE AND CORRECT TO THE BEST OF MY KNOWLEDGE AND BELIEF. I FURTHER CERTIFY THAT THIS SKETCH MEETS THE STANDARDS OF PRACTICE, ESTABLISHED BY THE BOARD OF PROFESSIONAL SURVEYORS AND MAPPERS, CHAPTER 5J-17, FLORIDA ADMINISTRATIVE CODES, PURSUANT TO SECTION 472.027, FLORIDA STATUTES.

DATE OF SIGNATURE: 2.1.2023

Walter De La Rocha
Digitally signed by Walter De La Rocha
Date: 2023.02.01 07:43:27 -05'00'

WALTER DE LA ROCHA
PROFESSIONAL SURVEYOR AND MAPPER NO. 6081
STATE OF FLORIDA
STONER AND ASSOCIATES, INC. L.B. 6633
Wdelarocha@stonersurveyors.com

811 KNOW WHAT'S BELOW ALWAYS CALL 811 BEFORE YOU DIG
It's fast. It's free. It's the law.
www.callsunshine.com

ELEVATIONS SHOWN HEREON ARE BASED ON THE NORTH AMERICAN VERTICAL DATUM 1988 (NAVD 1988)

NO.	REVISION	DATE	BY :

THE MATERIAL SHOWN HEREON IS THE PROPERTY OF STONER & ASSOCIATES, INC. AND SHALL NOT BE REPRODUCED IN WHOLE OR IN PART WITHOUT PERMISSION OF STONER & ASSOCIATES, INC. COPYRIGHT © 2022

TEL (954) 585-0997
www.stonersurveyors.com
STONER
SURVEYORS • MAPPERS
Licensed Business No. 6633
4341 S.W. 62nd AVENUE, DAVIE, FLORIDA 33314

SKETCH OF TOPOGRAPHIC, UTILITY AND SPECIFIC PURPOSE (TREE) SURVEY
IMMOKALEE WASTE WATER TREATMENT PLANT
SEMINOLE TRIBE OF FLORIDA
IMMOKALEE, COLLIER COUNTY, FL

LAST DATE OF FIELD SURVEY: 01.30.2023
DRAWN: WDLR
CHECKED: JDS
BOOK/PAGE(S): NGS Data/105\/37-42
FB 172/ 01-02

SEAL
WALTER DE LA ROCHA
Licensed Professional Surveyor and Mapper
No. 6081
STATE OF FLORIDA

PROJECT
22-9496

SHEET NO.
1 OF 4

ATTACHMENT C

SKETCH OF TOPOGRAPHIC, UTILITY AND SPECIFIC PURPOSE (TREE) SURVEY

SEE SHEET 4 OF 4 FOR UNDERGROUND UTILITIES INSIDE PLANT

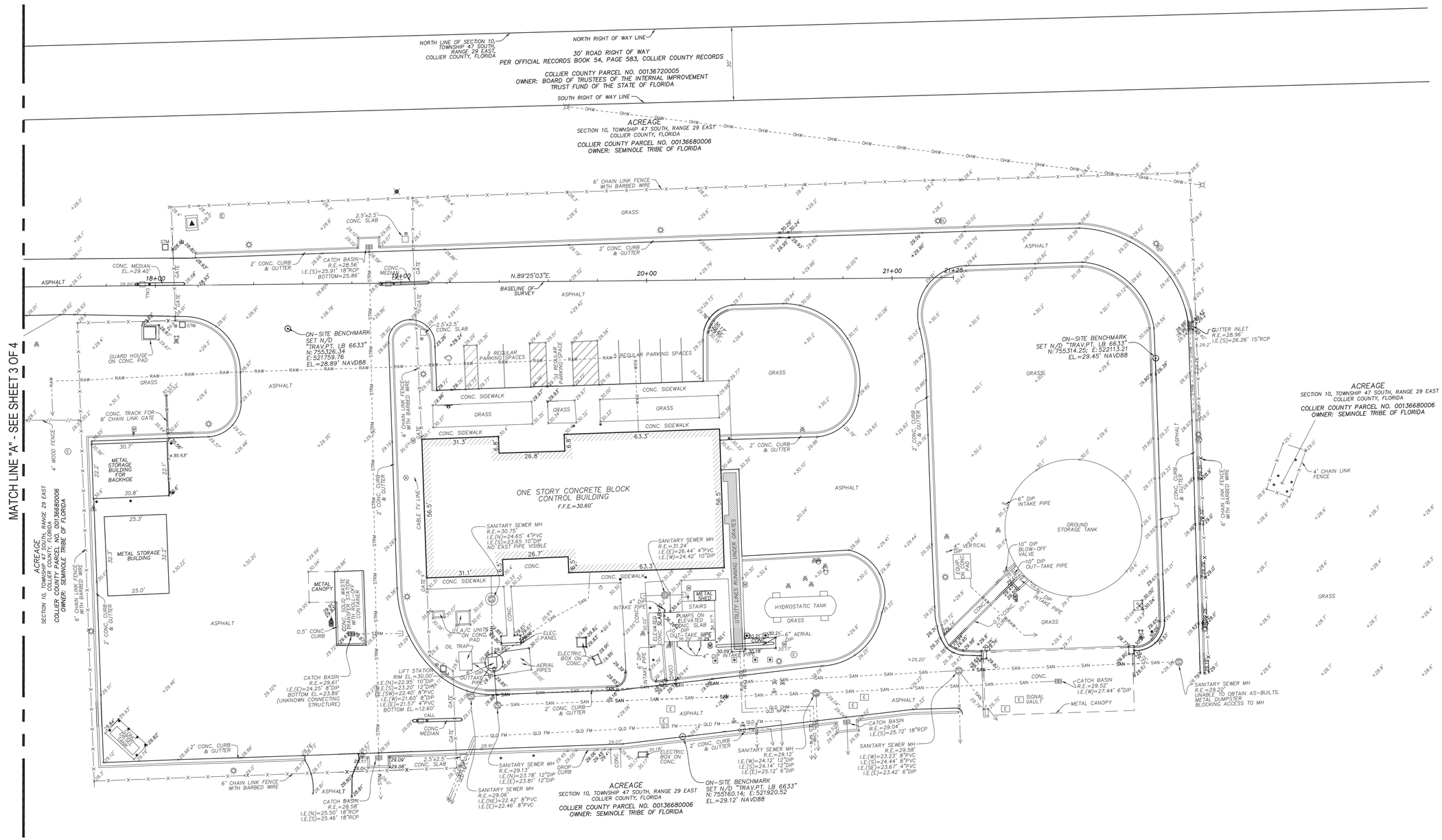

811 KNOW WHAT'S BELOW ALWAYS CALL 811 BEFORE YOU DIG
it's fast. it's free. it's the law.
www.callsunshine.com

ELEVATIONS SHOWN HEREON ARE BASED ON THE NORTH AMERICAN VERTICAL DATUM 1988 (NAVD 1988)

NO.	REVISION	DATE	BY :

THE MATERIAL SHOWN HEREON IS THE PROPERTY OF STONER & ASSOCIATES, INC. AND SHALL NOT BE REPRODUCED IN WHOLE OR IN PART WITHOUT PERMISSION OF STONER & ASSOCIATES, INC. COPYRIGHT © 2022

TEL (954) 585-0997
www.stonersurveyors.com
STONER
SURVEYORS • MAPPERS
Licensed Business No. 6633
4341 S.W. 62nd AVENUE, DAVIE, FLORIDA 33314

SKETCH OF TOPOGRAPHIC, UTILITY AND SPECIFIC PURPOSE (TREE) SURVEY
IMMOKALEE WASTE WATER TREATMENT PLANT
SEMINOLE TRIBE OF FLORIDA
IMMOKALEE, COLLIER COUNTY, FL

LAST DATE OF FIELD SURVEY: 01.30.2023
DRAWN: WDLR
CHECKED: JDS
BOOK/PAGE(S): BOOK 30, 1051/37-42
FLD/PG: 172/01-02

WALTER DE LA ROCHA
PROFESSIONAL SURVEYOR AND MAPPER NO. 6081
STATE OF FLORIDA

PROJECT
22-9496

SHEET NO.
2 OF 4

DATE: Feb 01, 2023 - 7:40am EST
FILE: F:\Drawing\Stantec Consulting\22-9496 Immokalee WTP - Well No4\01-Drawing\22-9496.dwg

ATTACHMENT C

SKETCH OF TOPOGRAPHIC, UTILITY AND SPECIFIC PURPOSE (TREE) SURVEY

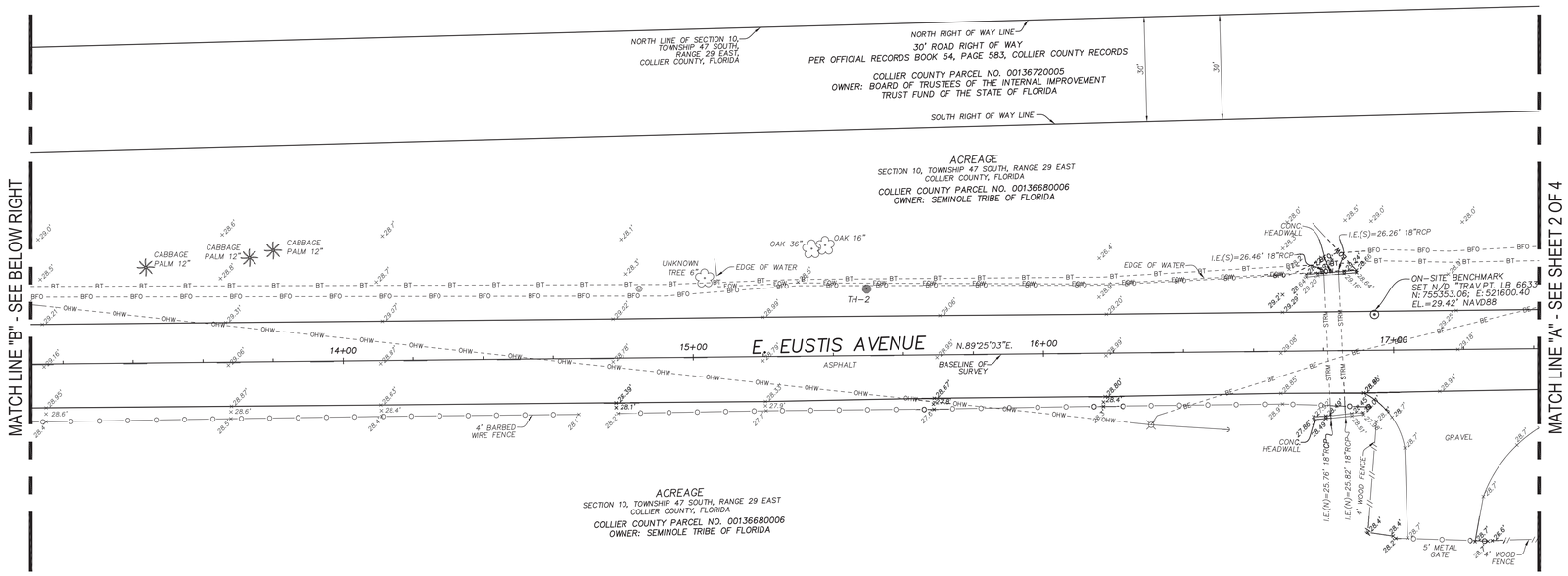

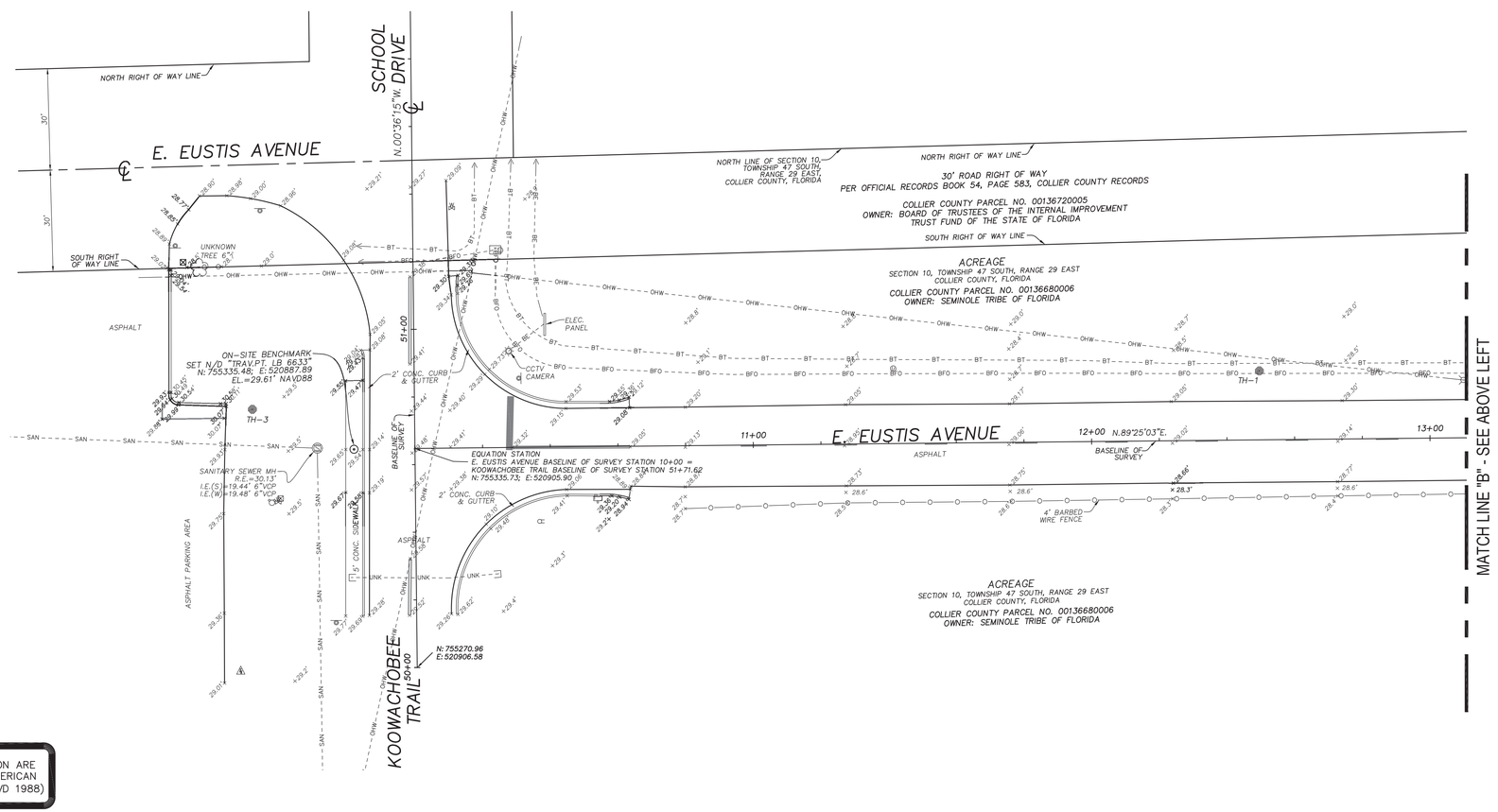

811 KNOW WHAT'S BELOW ALWAYS CALL 811 BEFORE YOU DIG
It's fast. It's free. It's the law.
www.callsunshine.com

ELEVATIONS SHOWN HEREON ARE BASED ON THE NORTH AMERICAN VERTICAL DATUM 1988 (NAVD 1988)

NO.	REVISION	DATE	BY :

THE MATERIAL SHOWN HEREON IS THE PROPERTY OF STONER & ASSOCIATES, INC. AND SHALL NOT BE REPRODUCED IN WHOLE OR IN PART WITHOUT PERMISSION OF STONER & ASSOCIATES, INC. COPYRIGHT © 2022

TEL (954) 585-0997
www.stonersurveyors.com
STONER
SURVEYORS • MAPPERS
Licensed Business No. 6633
4341 S.W. 62nd AVENUE, DAVIE, FLORIDA 33314

SKETCH OF TOPOGRAPHIC, UTILITY AND SPECIFIC PURPOSE (TREE) SURVEY
IMMOKALEE WASTE WATER TREATMENT PLANT
SEMINOLE TRIBE OF FLORIDA
IMMOKALEE, COLLIER COUNTY, FL

LAST DATE OF FIELD SURVEY: 01.30.2023
DRAWN: WDLR
CHECKED: JDS
BOOK/PAGE(S): 64/57-70; 160/37-42
SECT-TWP-RGE: 10-47-29

WALTER DE LA ROCHA
PROFESSIONAL SURVEYOR AND MAPPER NO. 6081
STATE OF FLORIDA

PROJECT
22-9496

SHEET NO.
3 OF 4

DATE: Feb 01, 2023 – 7:40am EST
FILE: F:\Draw\Stantec Consulting\22-9496 Immokalee WTP – Well No4\01-Drawing\22-9496.dwg

ATTACHMENT C

SKETCH OF TOPOGRAPHIC, UTILITY AND SPECIFIC PURPOSE (TREE) SURVEY

UNDERGROUND UTILTIES INSIDE PLANT

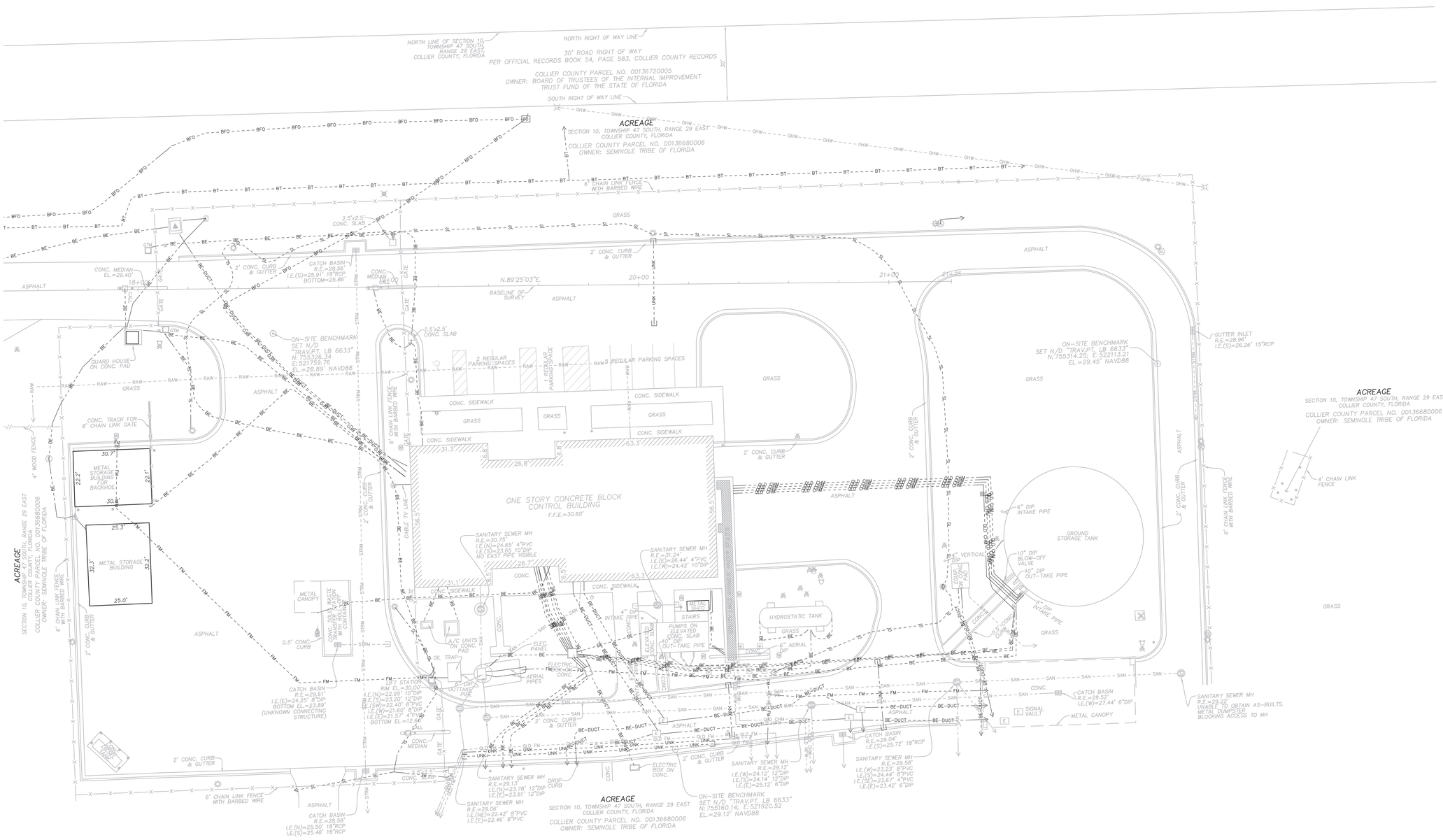

KNOW WHAT'S BELOW ALWAYS CALL 811 BEFORE YOU DIG
It's fast. It's free. It's the law.
www.callsunshine.com

ELEVATIONS SHOWN HEREON ARE BASED ON THE NORTH AMERICAN VERTICAL DATUM 1988 (NAVD 1988)

NO.	REVISION	DATE	BY :

THE MATERIAL SHOWN HEREON IS THE PROPERTY OF STONER & ASSOCIATES, INC. AND SHALL NOT BE REPRODUCED IN WHOLE OR IN PART WITHOUT PERMISSION OF STONER & ASSOCIATES, INC. COPYRIGHT © 2022

TEL (954) 585-0997
www.stonersurveyors.com
STONER
SURVEYORS • MAPPERS
Licensed Business No. 6633
4341 S.W. 62nd AVENUE, DAVIE, FLORIDA 33314

SKETCH OF TOPOGRAPHIC, UTILITY AND SPECIFIC PURPOSE (TREE) SURVEY
IMMOKALEE WASTE WATER TREATMENT PLANT
SEMINOLE TRIBE OF FLORIDA
IMMOKALEE, COLLIER COUNTY, FL

LAST DATE OF FIELD SURVEY: 01.30.2023
DRAWN: WDLR
CHECKED: JDS
BOOK/PAGE(S): BK 17, PG 109; VOL/37-42 F172/01-02

WALTER DE LA ROCHA
PROFESSIONAL SURVEYOR AND MAPPER NO. 6081
STATE OF FLORIDA

PROJECT
22-9496

SHEET NO.
4 OF 4

DATE: Feb 01, 2023 - 7:40am EST
FILE: F:\Draw\Stantec Consulting\22-9496 Immokalee WTP - Well No4\01-Drawing\22-9496.dwg